

---

**NARROMINE SHIRE COUNCIL  
ORDINARY MEETING BUSINESS PAPER – 14 FEBRUARY 2024  
REPORTS OF COMMITTEES**

---

**1. REPORT OF THE TOMINGLEY ADVANCEMENT ASSOCIATION COMMITTEE**

The report to and minutes of the Tomingley Advancement Association Committee Meeting held on 18 December 2023 at the Tomingley Memorial Hall are attached (**See Attachment No. 1**).

**RECOMMENDATION**

That the report of the Tomingley Advancement Association Committee and the recommendations from the minutes of the Meeting held on 18 December 2023 be adopted.

---

**2. REPORT OF THE AUDIT RISK AND IMPROVEMENT COMMITTEE**

The minutes of the Audit Risk and Improvement Committee Meeting held on 10 November 2023 in the Narromine Shire Council Chambers are attached (**See Attachment No. 2**).

**RECOMMENDATION**

That the recommendations from the minutes of the Audit Risk and Improvement Committee Meeting held on 10 November 2023 be adopted.

---

**3. REPORT OF THE LOCAL TRAFFIC COMMITTEE**

The report to and minutes of the Local Traffic Committee Meeting held on 4 December 2023 are attached (**See Attachment No. 3**).

**RECOMMENDATION**

That the report of the Local Traffic Committee and the recommendations from the minutes of the Meeting held on 4 December 2023 be adopted.

---

**4. REPORT OF THE NARROMINE AUSTRALIA DAY COMMITTEE**

The minutes of the Narromine Australia Day Committee Meeting held on 17 January 2024 at the Narromine Shire Council Chambers are attached (**See Attachment No. 4**).

**RECOMMENDATION**

That the recommendations from the minutes of the Narromine Australia Day Committee Meeting held on 17 January 2024 be adopted.

---

---

**MINUTES OF THE TOMINGLEY ADVANCEMENT ASSOCIATION COMMITTEE MEETING  
HELD ON MONDAY, 18 DECEMBER 2023 AT TOMINGLEY MEMORIAL HALL**

---

**PRESENT:** Craig Davies (Mayor), Cr Les Lambert (Chair), Cr Dawn Collins (Narromine Shire Council), Cr Ewen Jones (Narromine Shire Council), Jane Redden (General Manager), Phil Johnston (Director, Community and Economic Development), Mel Slimming (Director Infrastructure and Engineering Services), Linda Buntrock, Tony Ellis, Barry Unger, Christine Unger, Sandy Strahorn, Andy Strahorn, Rodney Smith, Cheryl Smith, Doreen Dart, Max McNiven, Anne McNiven, Lyn Davies, Dave Pritchard (Tomingley Gold Operations), Robert Collins, and Alison Attwater (Minute Secretary).

**1. WELCOME**

The Chair welcomed those present and declared the meeting open at 6.00 pm.

**2. APOLOGIES**

**RECOMMENDED** Barry Unger/Tony Ellis that the apologies of Cr Casey Forrester, Elaine Buckley and Gavin Dart be accepted.

**3. DECLARATION/CONFLICTS OF INTEREST**

Nil

**4. CONFIRMATION OF MINUTES**

**RECOMMENDED** Tony Ellis/Doreen Dart that the Minutes from the meeting held on 22 May 2023 be adopted as a true and accurate record of the meeting.

**5. BUSINESS ARISING FROM THE MINUTES**

Nil

**6. REPORT TO TOMINGLEY ADVANCEMENT ASSOCIATION COMMITTEE**

**1) Follow-up items**

- An estimated completion time was requested regarding the completion of the drainage in Burill Street. Council advised that Burill Street is a high priority for early in 2024.

**RECOMMENDED** Linda Buntrock/Doreen Dart that the information be noted.

**2) WHS**

Nil

**3) Bookings**

Nil



---

**MINUTES OF THE TOMINGLEY ADVANCEMENT ASSOCIATION COMMITTEE MEETING  
HELD ON MONDAY, 18 DECEMBER 2023 AT TOMINGLEY MEMORIAL HALL**

---

**REPORT TO TOMINGLEY ADVANCEMENT ASSOCIATION COMMITTEE Cont'd.**

**4) Financial Report**

It was asked if the TAAC finances received interest. Council advised that they do not.

**RECOMMENDED** Christine Unger/Doreen Dart that the information be noted.

**7. GENERAL BUSINESS**

- Dave Pritchard from Tomingley Gold Operations gave an update on the highway upgrade and stated that Transport NSW had approved this project.
- Council provided an update on the incomplete service station, advising that work on completion will continue in 2024.
- Council was commended on road upgrades.
- It was requested that Cemetery Road be inspected.

**Action: Council to inspect  
Cemetery Road**

- It was advised that the vacant block in Myall Street is overgrown and is a fire hazard.

**Action: CRM will be lodged  
regarding the overgrown  
block.**

**8) NEXT MEETING**

The next meeting of the Tomingley Advancement Association Committee will be held on Monday, 13<sup>th</sup> May 2024 at the Tomingley Memorial Hall, commencing at 6.00pm.

There being no further business, the meeting closed at 6.24 pm.

The Minutes (pages 1 – 2) were confirmed at the meeting held on the \_\_\_\_\_ day of \_\_\_\_\_ 2024, and are a true and accurate record of proceedings of the meeting held on 18 December 2023.

**CHAIR**

---

**REPORT TO TOMINGLEY ADVANCEMENT ASSOCIATION COMMITTEE MEETING TO BE HELD AT  
TOMINGLEY MEMORIAL HALL ON MONDAY 18 DECEMBER 2023 AT 6PM**

---

**1. FOLLOW-UP UP ITEMS**

ITEM		ACTION/STATUS
Future funding streams availability for practise wall		<b>Action:</b> Council will investigate future funding streams to fund the practice wall. <b>Outcome:</b> An appropriate funding opportunity has not yet been released.
Monument Ideas		<b>Action:</b> Committee to submit monument ideas to Council <b>Outcome:</b> Nothing yet received.
Cement residue build-up at the truck stop		<b>Action:</b> Council to investigate <b>Outcome:</b> This issue is now resolved
Drainage in Burril Street		<b>Action:</b> Council to investigate drainage on Burril Street <b>Outcome:</b> This area has been surveyed, and a drainage plan is currently being complied
McNiven's Lane water pooling		<b>Action:</b> Council to investigate the pooling water at the end of McNiven's lane <b>Outcome:</b> This area is on the insurance storm damage list and will be addressed

**RECOMMENDATION**

That the information be noted.

---

**REPORT TO TOMINGLEY ADVANCEMENT ASSOCIATION COMMITTEE MEETING TO BE HELD AT  
TOMINGLEY MEMORIAL HALL ON MONDAY 18 DECEMBER 2023 AT 6PM**

---

---

**2. WORK HEALTH AND SAFETY ISSUES**

Have any other Work Health and Safety Issues arisen for further consideration.

Nil

**RECOMMENDATION**

That the information be noted.

---

**3. BOOKINGS**

Since the last meeting in May 2023, there have been two (2) functions at the Tomingley Memorial Hall. There is one (1) forward booking for the next six (6) months up to May 2024.

TOMINGLEY MEMORIAL HALL BOOKINGS	
NAME	EVENT DATE
Private Booking	7 June 2023
Private Booking	13 & 14 October 2023
Private Booking	27 April 2024

**RECOMMENDATION**

That the information be noted.

---

**4. FINANCIAL REPORT**

The Tomingley Advancement Association Committee Financial Report is reflected in **Attachment No. 2**.

**RECOMMENDATION**

That the Financial Report as presented be adopted.

---

**5. NEXT MEETING**

The next Tomingley Advancement Association Committee meeting will be held on Monday, 13 May 2024, at 6 pm at the Tomingley Memorial Hall.

**RECOMMENDATION**

That the information be noted.

Phil Johnston

**Director, Community, and Economic Development**

# TOMINGLEY ADVANCEMENT ASSOCIATION

## Bank Reconciliation

9/11/2023

Balance of Bank Account as at 01.07.23	\$ 6,327.59
Add Receipts	\$ -
Less Payments	\$ -

<b>Balance of Working Funds 09/11/2023</b>	<b>\$ 6,327.59</b>
--	--------------------

Bonds Held	\$ -
------------	------

Sub Total	\$ 6,327.59
-----------	-------------

Balance as Per Bank Statement 09/11/2023	\$ 6,327.59
--	-------------

Reconciled Balance	<b>\$ 6,327.59</b>
<b>Check:</b>	<b>\$ -</b>

### Balance Sheet Check:

Reconciled Bank Balance 1 July 2023	\$ 6,327.59
Profit Year to Date	\$ -
Security Bonds Held	\$ -

<b>Reconciled Bank Balance 9/11/2023</b>	<b>\$ 6,327.59</b>
--	--------------------

Reconciled Balance	<b>\$ 6,327.59</b>
--------------------	--------------------

Check:	\$ -
--------	------

---

**MINUTES OF THE NARROMINE SHIRE COUNCIL AUDIT RISK AND IMPROVEMENT  
COMMITTEE MEETING HELD IN COUNCIL CHAMBERS ON MONDAY 10 NOVEMBER 2023**

---

**PRESENT:** Grahame Marchant (Chair) – Independent External Member, Jane Redden - General Manager NSC, Barry Bonthuys - Director Finance & Corporate Strategy NSC, Marion Truscott - Director Governance NSC and Sally McDonnell (Minute Taker)

Via Teams – Neil Maltby – Independent External Member, Ross Earl – Independent External Member, Alex Hardy - Prosperity Advisor Group

## **1. WELCOME**

The Chair welcomed everyone to the Narromine Shire Council Audit Risk and Improvement Committee meeting and declared the meeting open at 12.10pm.

The Chair especially welcomed Ross Earl as an Independent Member to the Committee.

## **2. APOLOGIES**

Cr Adine Hoey and Unaib Jeoffrey – Audit Office of NSW

## **3. DISCLOSURES OF INTEREST**

Nil

## **4. CONFIRMATION OF PREVIOUS MINUTES – 4 SEPTEMBER 2023**

**RECOMMENDED** Neil Maltby/Grahame Marchant that the Minutes of the Narromine Shire Council Audit Risk and Improvement Committee Meeting held on 4 September 2023 be adopted as a true and correct record of the meeting.

## **5. BUSINESS ARISING FROM MINUTES**

**It was noted** that the report on Project Management is to be deferred to the next meeting.

## **6. EXTERNAL AUDIT**

Alex Hardy – Prosperity Advisor Group provided comment to the Committee in relation to the External Audit, Annual Financial Statements and the Engagement Closing Report.

**It was noted** that the External Audit is almost complete. Upon completion the Final Management Letter will be issued.

Alex Hardy stated that this was the last audit Prosperity Advisor Group would be conducting and thanked Management for their co-operation throughout their 5 year engagement.

**Alex Hardy – Prosperity Advisor Group left the meeting at 12.37pm**

---

**MINUTES OF THE NARROMINE SHIRE COUNCIL AUDIT RISK AND IMPROVEMENT  
COMMITTEE MEETING HELD IN COUNCIL CHAMBERS ON MONDAY 10 NOVEMBER 2023**

---

**6. EXTERNAL AUDIT (Cont'd)**

**RECOMMENDED** Neil Maltby/Ross Earl;

1. That the Committee endorses the Audited Y/E 23 Annual Financial Statements and the Y/E Engagement Closing Report for consideration by Council.
2. That it be noted the Committee will receive the Independent Auditors Report & Report on Conduct of Y/E 23 Audit and the Y/E Final Management Letter in due course.

**7. IMPLEMENTATION OF RECOMMENDATIONS/CORRECTIVE ACTIONS**

**RECOMMENDED** Grahame Marchant/Neil Maltby that the information be noted in relation to the progress with implementation of the Committee's recommendations.

**8. LEGISLATIVE COMPLIANCE/BREACH REPORTING**

**RECOMMENDED** Neil Maltby/Grahame Marchant that the Committee notes there are no identified legislative compliance breaches to be reported to date.

**9. COMPLIANCE MONITORING – OFFICE OF LOCAL GOVERNMENT CIRCULARS**

**RECOMMENDED** Neil Maltby/Grahame Marchant that the Committee notes the actions taken to date in relation to the recent Circulars issued by the Office of Local Government.

**10. MAJOR PROJECTS AND BUSINESS INITIATIVES**

The General Manager provided a verbal update noting that all major projects are underway or in the planning or procurement stages.

It was agreed that the Committee be provided with details of the internal reporting framework for the review and management of major projects including risk management assessments of these projects to a future meeting of the Committee.

**11. RISK MANAGEMENT – SIGNIFICANT AND EMERGING ISSUES**

The Director Governance advised that the Internal Auditors have been appointed and have begun scoping the first two audits, being Development Applications and Consents and Staff Attraction and Retention, with a view to having the audits finalised for the March ARIC meeting.

**It was noted** that a report on Council's Risk Management Framework, including the Strategic Risk Register is to be presented at the next meeting.

**12. ANY OTHER BUSINESS**

The Chair acknowledged the resignation of Neil Maltby, thanked him for his commitment to the Committee and wished him well for the future.

**It was noted** that a report will be presented to Council to appoint the new Chair.

---

**MINUTES OF THE NARROMINE SHIRE COUNCIL AUDIT RISK AND IMPROVEMENT  
COMMITTEE MEETING HELD IN COUNCIL CHAMBERS ON MONDAY 10 NOVEMBER 2023**

---

**13. DATE OF NEXT MEETING**

The next Audit Risk and Improvement Committee meeting will be held on Monday, 11 March 2024 commencing at 10.00am.

**14. CONCLUSION OF MEETING**

The Chair thanked all members for attending.

There being no further business the meeting concluded at 12.58pm.

The Minutes (pages 1 to 3) were confirmed at a meeting held on the  
day of 2024, and are a full and accurate record of proceedings  
of the meeting held on 10 November 2023.

**CHAIR**

---

**MINUTES OF THE LOCAL TRAFFIC COMMITTEE HELD AT THE NARROMINE SHIRE COUNCIL  
CHAMBERS ON MONDAY 4 DECEMBER 2023**

---

**PRESENT:** Cr Dawn Collins (Chair, Narromine Shire Council), Ewen Jones (Delegate for State Member), Jane Redden (General Manager, Narromine Shire Council); Melanie Slimming (Director Infrastructure and Engineering Services, Narromine Shire Council); Peter van der Wel (Manager Infrastructure Delivery, Narromine Shire Council); Jordan Richardson (Manager Engineering, Narromine Shire Council); Jason Nicholson (Transport for NSW), Michael Donley (Sergeant, Orana Mid-Western Police District, NSW Police), Geraldine Prince (Minute Taker)

**IN ATTENDANCE:**

**1. WELCOME**

The Chair welcomed those present and declared the meeting opened at 9.32am.

**2. APOLOGIES**

Nil

**3. MINUTES OF THE PREVIOUS MEETING**

**RECOMMENDED** Ewen Jones/Jason Nicholson that the Minutes of the previous adjourned meeting of the Local Traffic Committee held on 9 October 2023 be accepted as a true and accurate record of the discussions held at that meeting.

**4. BUSINESS ARISING FROM PREVIOUS MINUTES**

**Burroway Street**

Cr Dawn Collins queried the gravel area along Burroway Street. Jordan Richardson advised that there is a design to upgrade the area which will include sealing and line marking for car parking, bus zone and a dedicated heavy vehicle stop.

Cr Dawn Collins expressed concerns regarding the school bus pick up/drop off near the boulders in Burroway Street as this road is usually busy at these times and most children get off the bus and cross the road. There is a designated bus stop (for the public bus route) opposite the Police Station, on Burroway Street, this would be a preferred option. It was suggested that a letter be sent by Council to the bus operator/s requesting that the designated bus stops/shelters are used. Drivers to comply with the bus driver authority.

**Faded Signs**

Signs have been replaced throughout Narromine. All faded signs were lodged as CRM's.

**DECLARATION OF PECUNIARY/CONFLICT OF INTEREST**

Nil



---

**MINUTES OF THE LOCAL TRAFFIC COMMITTEE HELD AT THE NARROMINE SHIRE COUNCIL  
CHAMBERS ON MONDAY 4 DECEMBER 2023**

---

**5. REPORT TO LOCAL TRAFFIC COMMITTEE**

**1. PARKING SIGNAGE ALONG BURROWAY STREET, NARROMINE**

**RECOMMENDED** Ewen Jones/Jason Nicholson that "No Parking" signs be placed adjacent to Ampol Service Station between the boulders and the fog line. Design is to upgrade the pavement, including line markings and then seal the area.

**2. SIGNAGE ALONG NYMAGEE STREET, NARROMINE HARDWARE**

**RECOMMENDED** Ewen Jones/Jason Nicholson that No Parking and 90-degree Parking signs be placed outside Narromine Hardware along the kerb.

**3. NYMAGEE STREET PARKING ARRANGEMENT – POST OFFICE**

**RECOMMENDED** Ewen Jones/Michael Donley that this item be deferred with a further design be presented to the February committee meeting.

**4. GIVEWAY SIGNAGE INSTALLATION – TRANGIE**

**RECOMMENDED** Ewen Jones/Jason Nicholson that Give way signage be installed and line marking provided in the following streets of Trangie being Trangie Showground Road, Croudace Street, Trangie Cemetery Road and Mungery Street. VMS board to display changed traffic signage. An additional Give Way Sign Ahead (W3-2) is to be installed before the bend on the Showground Road to warn motorists of the new road changes.

**5. CARAVAN PARKING – O'NEIL SQUARE**

**RECOMMENDED** Ewen Jones/Jason Nicholson that Caravan Parking signage be installed along Burroway Street within O'Neil Square.

**GENERAL BUSINESS**

Ewen Jones requested that the Glenn McGrath sign be moved or the tree trimmed.

Alkane Project update - the project is pushing ahead with the realignment of the highway. Correspondence to be presented to Tomingley residents. Invitation to be extended to Mike Sutherland to attend the Tomingley Christmas Dinner.

Tactile Tiles – scoping document has now been completed – 8 locations have now been identified.

---

**MINUTES OF THE LOCAL TRAFFIC COMMITTEE HELD AT THE NARROMINE SHIRE COUNCIL  
CHAMBERS ON MONDAY 4 DECEMBER 2023**

---

**GENERAL BUSINESS (Cont'd)**

Peter van der Wel asked if a traffic camera could be installed on Manildra Street due to the speed at which the traffic drives along this street. Michael Donley stated that Highway Patrol could potentially assign patrol cars to look at this area. This is a safety issue with the speed and the noise. Michael Donley to raise this matter with the Police in regard to monitoring the speeds. VMS boards to warn motorists to reduce speed, 50km zone to be set up by Council.

Cr Collins expressed concern regarding B Doubles driving through the main street instead of using Manildra and Culling Streets.

**7. NEXT MEETING**

The next Meeting of the Local Traffic Committee will be held on **Monday, 5 February 2024** commencing at **9.30am** in the Narromine Shire Council Chambers.

There being no further business, the meeting closed at 10.15am.

The Minutes (pages 1-3) were confirmed on \_\_\_\_\_ and are a full and accurate record of proceedings of the meeting held on 4 December 2023.

**CHAIR**

---

**NARROMINE SHIRE COUNCIL**  
**LOCAL TRAFFIC COMMITTEE MEETING BUSINESS PAPER – 4 DECEMBER 2023**

---

**1. PARKING SIGNAGE ALONG BURROWAY STREET, NARROMINE**

**Author** Manager Engineering Services  
**Responsible Officer** Manager Engineering Services

---

**Executive Summary**

*The purpose of this report is to discuss with the Local Traffic Committee information regarding recommendation of no parking signage where the boulders have been installed along Burroway Street.*

---

**Report**

It has been observed since the installation of the barriers along Burroway St at the informal parking space adjacent to Ampol Service Station that vehicles are parking between the barriers and the barrier line creating a hazard to motorists.

**Standards**

AS1742.11:2016 – Parking Controls

AS2890.5:2020 – Parking Facilities On-Street Parking

**Financial Impacts**

The installation is to be part of the Urban Maintenance expenditure budget.

**Social Impacts**

There is expected to be minimal impact as vehicles stopping create a hazard and there is an unofficial parking space adjacent if vehicles need to park.

**Legal Impacts**

Vehicles stopping need to be managed as per the legislative requirements associated with No Parking.

No stopping was considered however deemed no parking necessary for the site.

**RECOMMENDATION**

That:

That the traffic committee consider and make recommendations relating to the parking zone report and design as attached.

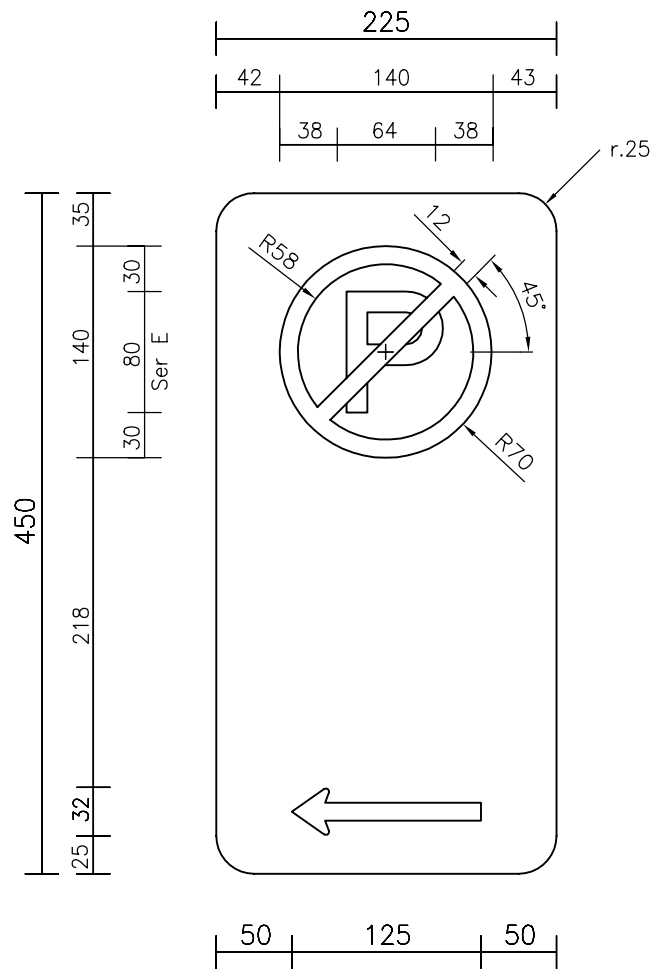
**Attachments:**

1. No Parking Signage Layout
2. R5-40 Signage Layout
3. Signage Installation Standard Drawing

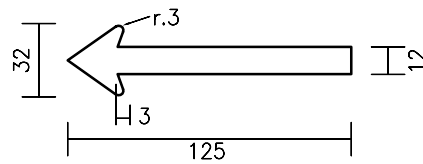
Jordan Richardson

**Manager of Engineering Services**

R5-40 (L)



Red arrow, annulus & slash,  
black letter P, on white ground.



Detail of Arrow

Scale 1:5

TITLE

**REGULATORY SIGN**  
**R5-40 (L)**

Date: 1/11/02

Checked: J. Rozos

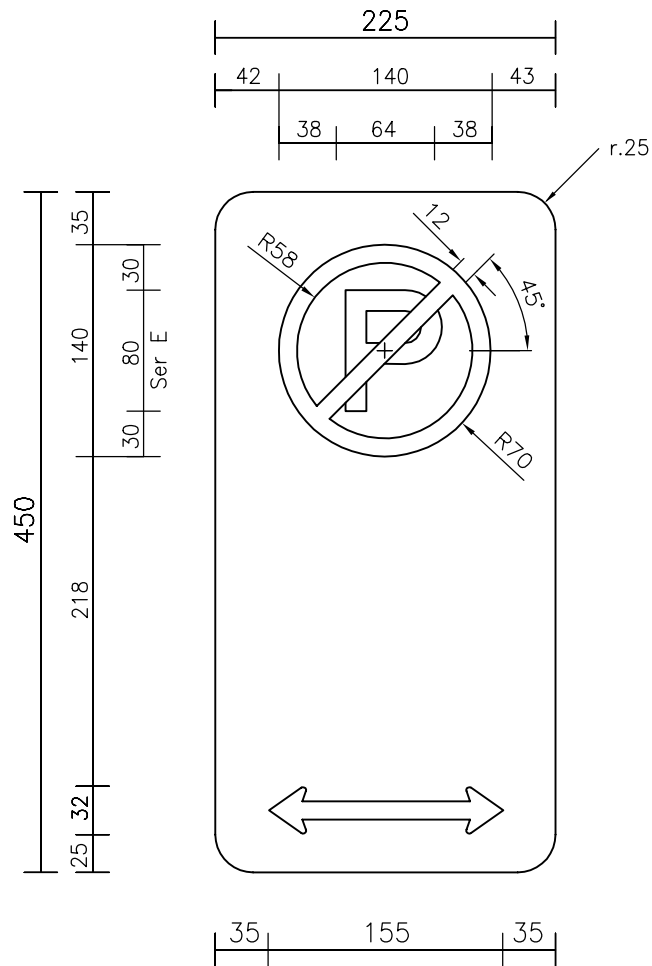
Drawn: F. Rios

Rev. 1

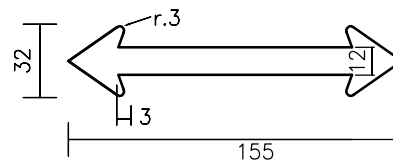
File (Sign) K:\TTT\DRAWINGS\REGULAT\R5-40L.DWG



R5-40 (L+R)



Red arrow, annulus & slash,  
black letter P, on white ground.



Detail of Arrow

Scale 1:5

TITLE

**REGULATORY SIGN**  
**R5-40 (L+R)**

Date: 1/11/02

Checked: J. Rozos

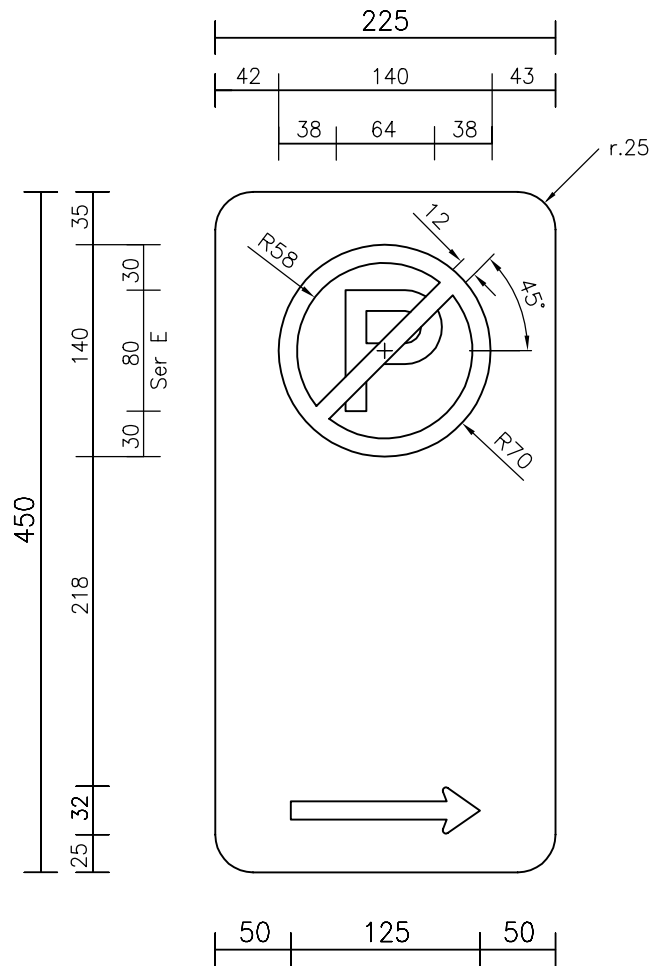
Drawn: F. Rios

Rev. 1

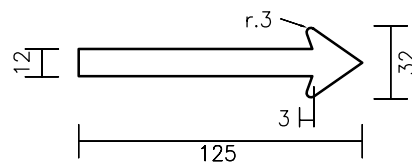
File (Sign) K:\TTT\DRAWINGS\REGULAT\R5-40LR.DWG



R5-40 (R)



Red arrow, annulus & slash,  
black letter P, on white ground.



Detail of Arrow

Scale 1:5

TITLE

**REGULATORY SIGN**  
**R5-40 (R)**

Date: 1/11/02

Checked: J. Rozos

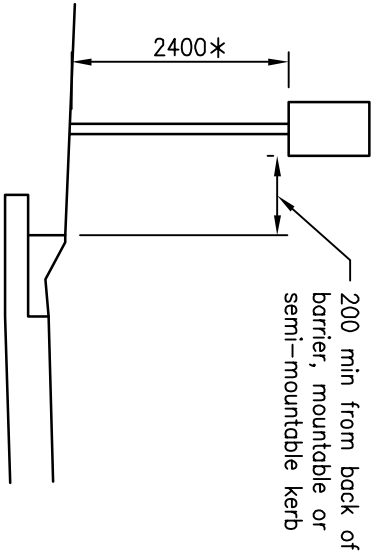
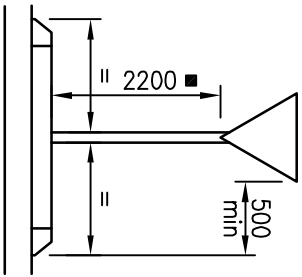
Drawn: F. Rios

Rev. 1

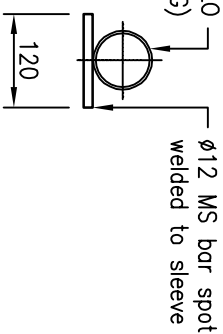
File (Sign) K:\TTT\DRAWINGS\REGULAT\R5-40R.DWG



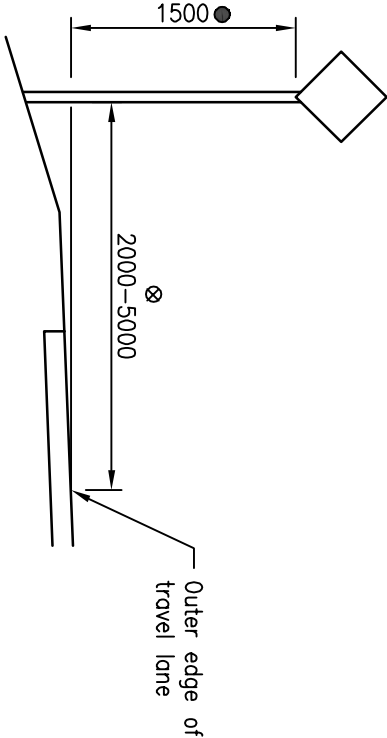
**CAUTION**  
Confirm existence of services prior to installation of sign



65 N.B. Galvanized tube C350L0 (76.1 OD x 2.6 THICK – 600 LONG)



**POST SLEEVE DETAIL**



**RURAL ROADS  
LOCATION OF SIGNS**

**RESIDENTIAL AREAS**

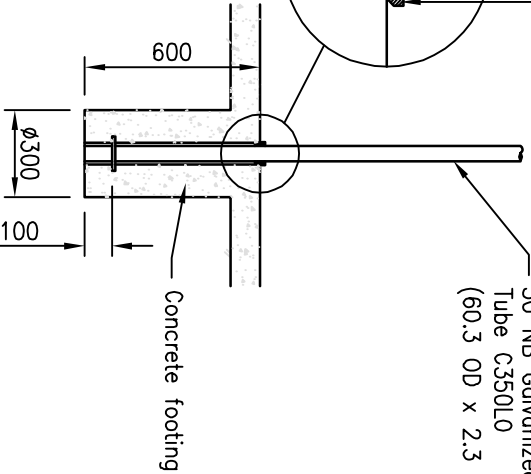
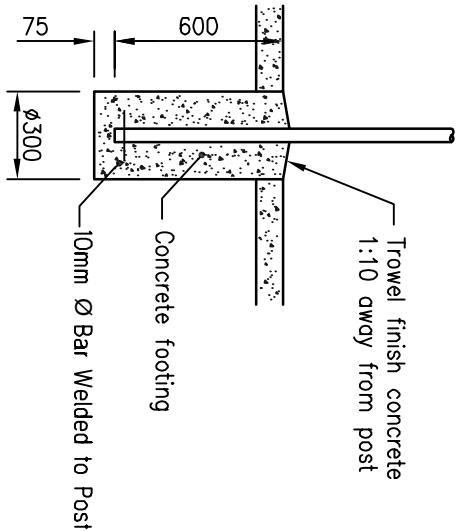
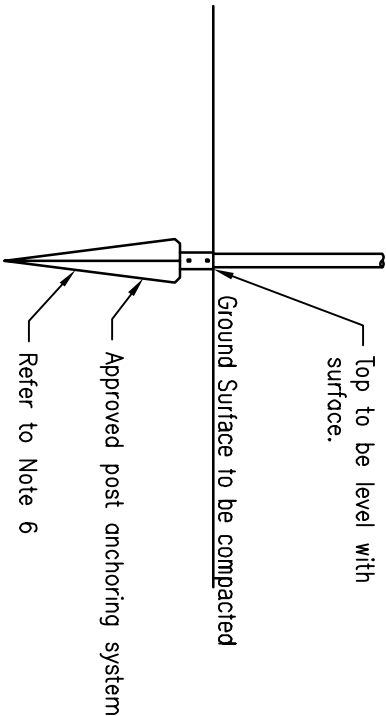
Standard post wedges

Sleeve to be flush with surface level

50 NB Galvanized Tube C350L0 (60.3 OD x 2.3 THICK)



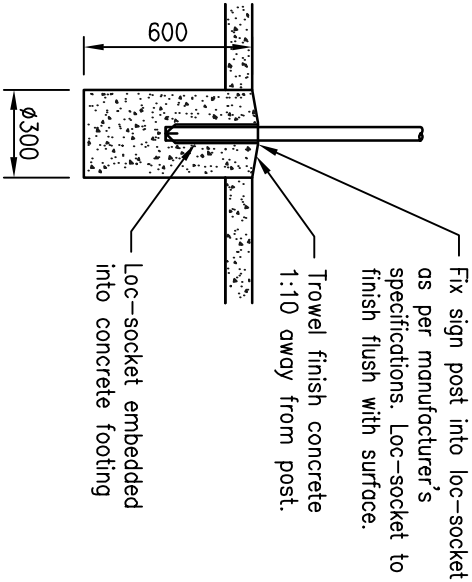
**MEDIANS**



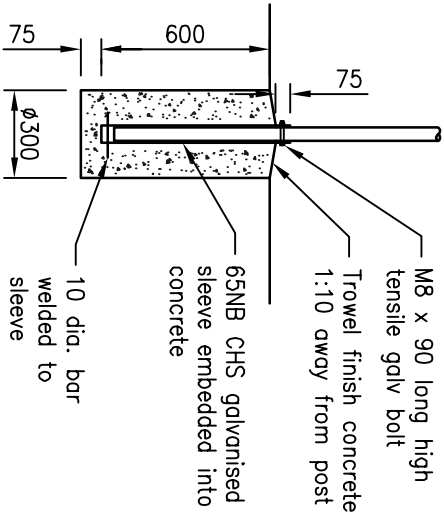
**LEGEND**

- \* When sign overhangs a pathway, dimension to be 2500.
- Parking and Guide signs to be 2200 above road surface.
- Some signs (Keep Left, No-U Turn, D4 Hazard series) to be mounted at 525. Height can be adjusted if there is a visibility problem.
- ⊗ At least 600 clearance to be provided to outer edge of shoulder, line of guide posts or guardrail.

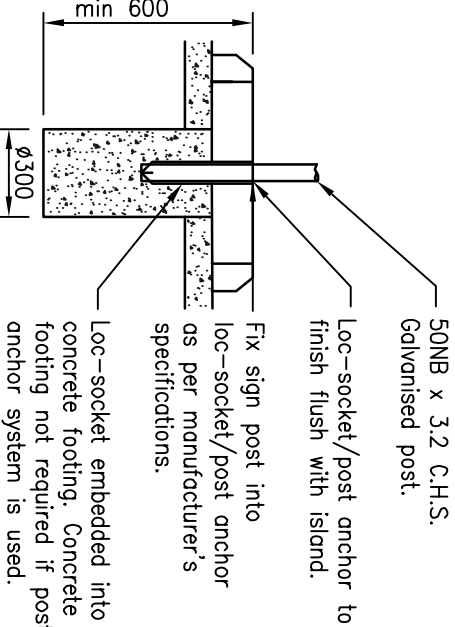
**EMERGENCY/TEMPORARY POST ANCHOR**



**CONCRETE FOOTING**



**POST SLEEVE  
REFER NOTE 8**



**MEDIANS**

**LOC-SOCKET  
(OR SIMILAR)**

**TYPICAL  
SLEEVE**

These drawings have been developed in consultation between the participating Councils.  
BEFORE USE the user shall confirm that the drawing has been adopted by the co33rooride Council.

**NOT TO SCALE**



INITIALLY APPROVED BY:

**NARROMINE SHIRE COUNCIL**

T: 02 6889 9999 F: 02 6889 9944  
E: admin@narramine.nsw.gov.au  
A: 124 DANDALOO ST NARROMINE NSW 2821  
W: www.narramine.nsw.gov.au

DO NOT SCALE

Conditions of use:  
This document may only be used by Narramine Shire Councils client (and any other person who NSC has agreed can use this document) for the purposes of which it was prepared and must not be used by any other person or for any other purpose

CLIENT: ENGINEERING

PROJECT: ENGINEERING STANDARDS

TITLE: TRAFFIC INSTALLATION GUIDELINES

SIZE: A3 PAGE #1

DRAWING #1

Scale: AS SHOWN

REVISION # 1

**NOTES:**

1. All signs are to be approved by Council prior to erection
2. Signs to be positioned on the side of street/road that provides best visibility. Underground services are to be located prior to installation
3. Concrete N20 in accordance with AS1379 and AS3600
4. Bars Ø10/Grade 250 to AS1302
5. Refer to MUTCD for sign locations
6. Council approved post anchoring systems to be installed to comply with manufacturers specifications. Other post mounting systems may be used if approved by Council
7. All dimensions are in millimetres unless shown otherwise
8. Signs must be attached to post with Anti—Theft vandal proof fasteners
9. Concrete to be min. N20 with 80 Slump







---

**NARROMINE SHIRE COUNCIL**  
**LOCAL TRAFFIC COMMITTEE MEETING BUSINESS PAPER – 4 DECEMBER 2023**

---

## **2. NYMAGEE STREET PARKING ARRANGEMENT - HARDWARE**

**Author** Manager Engineering Services  
**Responsible Officer** Manager Engineering Services

---

### **Executive Summary**

*The purpose of this report is to obtain comment and recommendation of signage along the footpath upgrade in Nymagee Street, Narromine outside the Hardware.*

---

### **Report**

As part of the Nymagee St Footpath Renewal Project Traffic Facility installation is required which includes Traffic Committee approval for the installation of signage for R5-505 and R5-40 signage at the attached locations.

The determination of 90-degree parking has been determined as appropriate for this site. Disability parking will be allowed for included as per standards.

### **Standards**

AS1742.11:2016 – Parking Controls

AS2890.5:2020 – Parking Facilities On-Street Parking

### **Financial Impacts**

The installation to be part of the capital budget for expenditure from FAGS.

### **Social Impacts**

There is expected to be minimal impacts as vehicle stops have already been installed creating an existing trend for vehicles to follow.

### **Legal Impacts**

Vehicles obey the signed traffic parking.

## **RECOMMENDATION**

That:

1. That the traffic committee consider and make recommendations relating to the parking zone report and design as attached;

### **Attachments:**

1. No Parking Signage Layout
2. R5-40 Signage Layout
3. Signage Installation Standard Drawing

Jordan Richardson  
**Manager of Engineering Services**

---

**NARROMINE SHIRE COUNCIL**  
**LOCAL TRAFFIC COMMITTEE MEETING BUSINESS PAPER – 4 DECEMBER 2023**

---

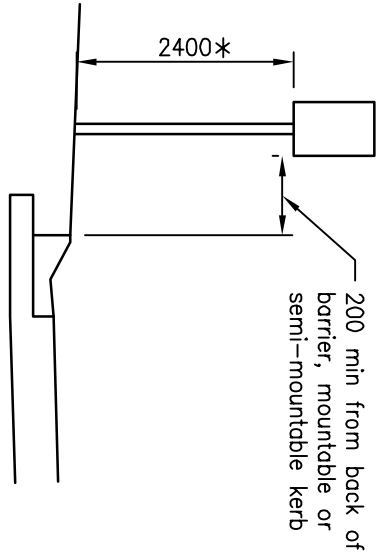
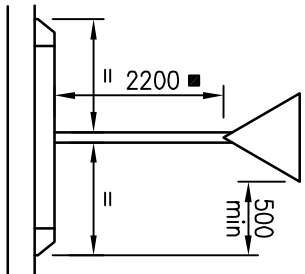




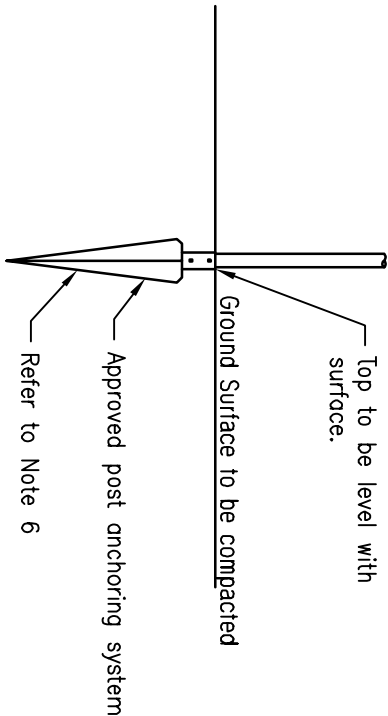
- Reports of Committees
- 
- Page 21



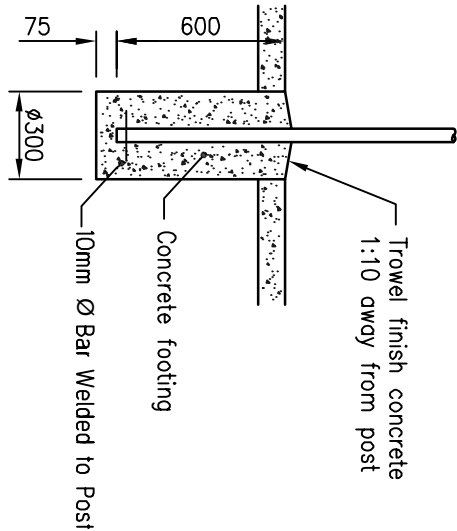
**CAUTION**  
Confirm existence of services prior to installation of sign



**RESIDENTIAL AREAS**

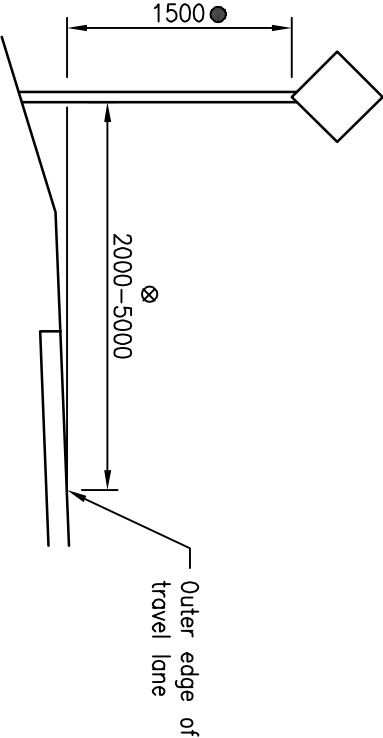
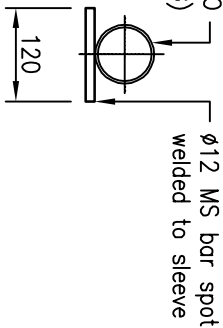


**MEDIAN**



Standard post wedges

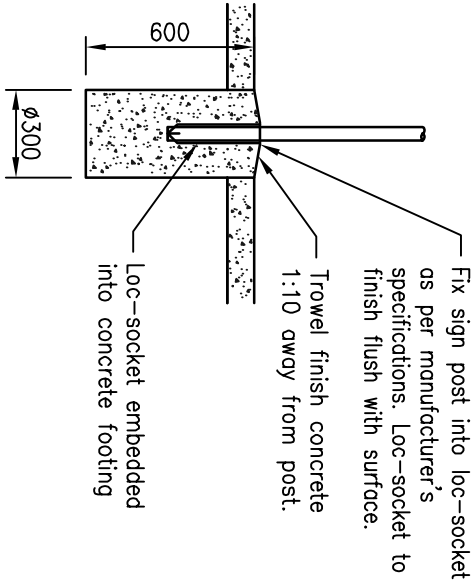
**POST SLEEVE DETAIL**



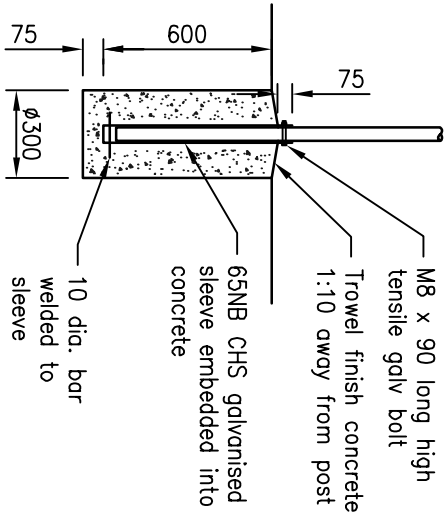
**RURAL ROADS  
LOCATION OF SIGNS**

- LEGEND**
- \* When sign overhangs a pathway, dimension to be 2500.
  - Parking and Guide signs to be 2200 above road surface.
  - Some signs (Keep Left, No-U Turn, D4 Hazard series) to be mounted at 525. Height can be adjusted if there is a visibility problem.
  - ⊗ At least 600 clearance to be provided to outer edge of shoulder, line of guide posts or guardrail.

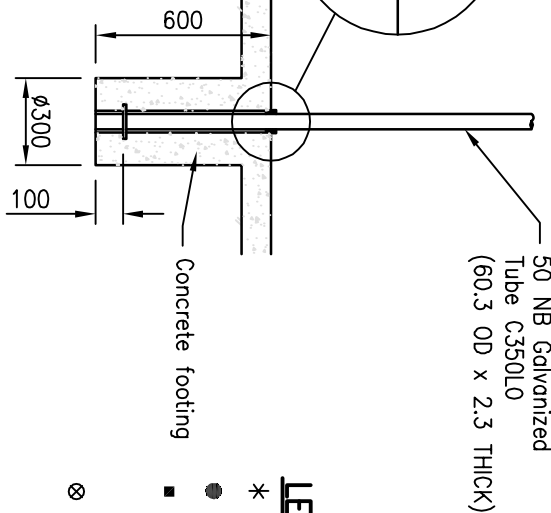
**EMERGENCY/TEMPORARY POST ANCHOR**



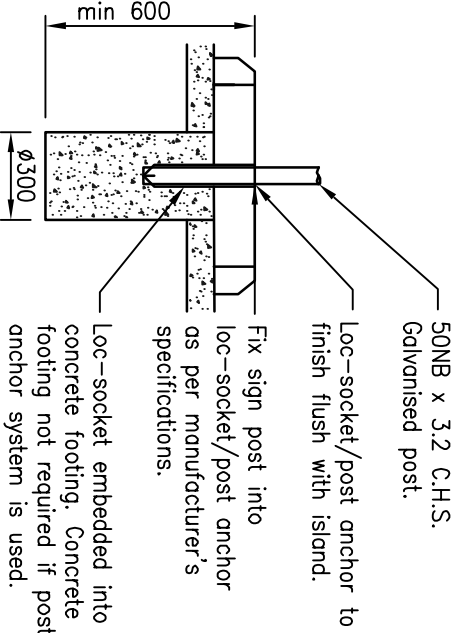
**CONCRETE FOOTING**



**POST SLEEVE  
REFER NOTE 8**



**MEDIAN**



**NOTES:**

1. All signs are to be approved by Council prior to erection
2. Signs to be positioned on the side of street/road that provides best visibility. Underground services are to be located prior to installation
3. Concrete N20 in accordance with AS1379 and AS3600
4. Bars Ø10/Grade 250 to AS1302
5. Refer to MUTCD for sign locations
6. Council approved post anchoring systems to be installed to comply with manufacturers specifications. Other post mounting systems may be used if approved by Council
7. All dimensions are in millimetres unless shown otherwise
8. Signs must be attached to post with Anti-Theft vandal proof fastener
9. Concrete to be min. N20 with 80 Slump

**LOC-SOCKET  
(OR SIMILAR)**

**TYPICAL  
SLEEVE**

These drawings have been developed in consultation between the participating Councils.  
BEFORE USE the user shall confirm that the drawing has been adopted by the appropriate Council.

**NOT TO SCALE**



**INITIALLY APPROVED BY:**

**NARROMINE SHIRE COUNCIL**

T: 02 6889 9999 F: 02 6889 9944  
E: admin@narramine.nsw.gov.au  
A: 124 DANDALOO ST NARROMINE NSW 2821  
W: www.narramine.nsw.gov.au

**CLIENT: ENGINEERING  
PROJECT: ENGINEERING STANDARDS  
TITLE: TRAFFIC INSTALLATION GUIDELINES**

REV.	DATE	DESCRIPTION	DRAWN	CHECK	APPROVED
1	100720	STANDARD DRAWING CREATED	JR	JR	AP

**DATE:**

**DO NOT SCALE**  
Conditions of use:  
This document may only be used by Narramine Shire Councils client (and any other person who NSC has agreed can use this document) for the purposes of which it was prepared and must not be used by any other person or for any other purpose

**SIZE: A3 PAGE #1 DRAWING #1  
Scale: AS SHOWN REVISION # 1**

---

**NARROMINE SHIRE COUNCIL**  
**LOCAL TRAFFIC COMMITTEE MEETING BUSINESS PAPER – 4 DECEMBER 2023**

---

### **3. NYMAGEE STREET PARKING ARRANGEMENT – POST OFFICE**

<b>Author</b>	Manager Engineering Services
<b>Responsible Officer</b>	Manager Engineering Services

---

#### **Executive Summary**

*The purpose of this report is to discuss with the Local Traffic Committee information regarding recommendation of parking arrangements at the Post Office.*

---

#### **Report**

As requested by the Local Traffic Committee at the last meeting a review of the parking arrangements at the Post Office has been conducted.

The review included:

- survey work to ascertain geometrical distances.
- drawings to investigate difference options between the different parking spaces.

#### **Standards**

AS1742.11:2016 – Parking Controls

AS2890.5:2020 – Parking Facilities On-Street Parking

#### **Guidelines**

Austrroads Design Vehicles and Turning Path Templates Guide

#### **Financial Impacts**

The installation is to be part of the Urban Maintenance expenditure budget.

#### **Social Impacts**

Depending on the adopted angle there is expected to be some impacts associated with the changes as the area is highly trafficked.

#### **Legal Impacts**

Vehicles will be required to obey the signed traffic parking.

#### **Findings**

- The onsite car park along Nymagee Street between Dandaloo Street and Third Avenue on the North Side is not to standard nor fully defined.
- The on-street parking along Nymagee Street between Dandaloo Street and Fifth Avenue on the South Side is not standard nor fully defined correctly.
- The footpath is made up of bitumen and concrete and in very poor condition. Pushing car parking further west will require pedestrians to walk further on the footpath to reach the CBD.
- The road centre line is offset to the South due to the footpath median on the North being of greater width creating the conflict point for vehicles travelling along Nymagee Street.

---

**NARROMINE SHIRE COUNCIL**  
**LOCAL TRAFFIC COMMITTEE MEETING BUSINESS PAPER – 4 DECEMBER 2023**

---

- Existing R5-301 (1/4 HOUR PARKING) signage is superseded and does not define the angle of parking
- There is no line marking in the study area

**Conclusion**

- The design option number for installation of 45-degree parking on North and South Side of Nymagee Street between Dandaloo Street Third and Fifth Avenue will be of the greatest benefit for parking numbers and safety to motorists whilst being closest to the existing parking arrangements.

**RECOMMENDATION**

That:

That the traffic committee consider recommendation and make a formal recommendation relating to the issue.

**Attachments:**

1. Existing Parking Signage Photographs
2. Travel Paths
3. Signage Layout Before
4. Signage Layout After
5. Parking Arrangement Options
6. Recommendation

Jordan Richardson  
**Manager of Engineering Services**



**PHOTOGRAPH REFERENCE #1**



29.11.2023 16:24

-32.232, 148.2393

74 Dandaloo St, Narromine NSW











PHOTOGRAPH REFERENCE #4



29.11.2023 16:26

-32.23186, 148.23846

20 Nymagee St, Narromine NSW



PHOTOGRAPH REFERENCE #5



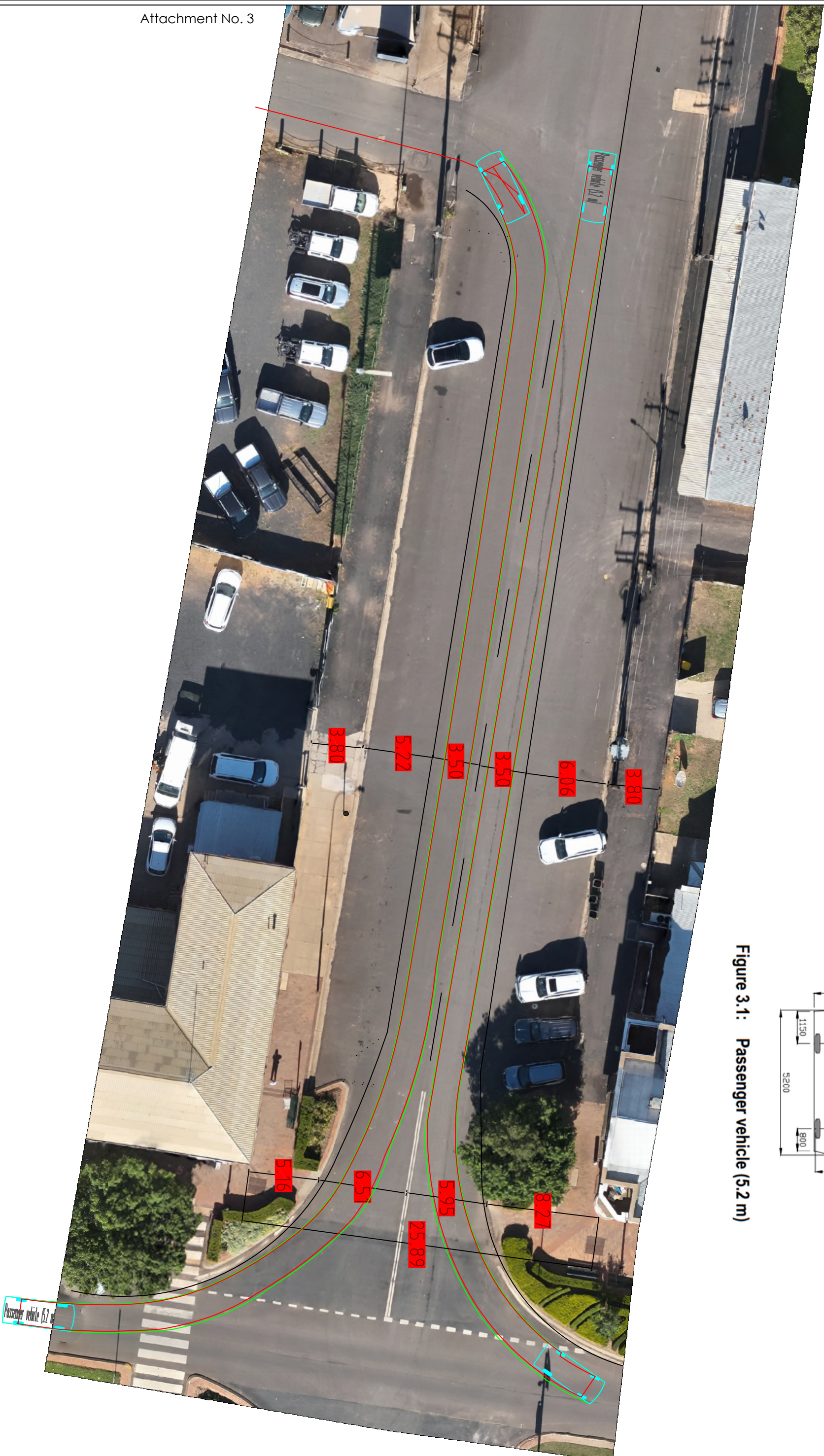
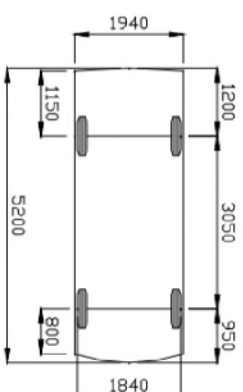
29.11.2023 16:27  
-32.2317, 148.23711  
6 Nymagee St, Narromine NSW



PHOTOGRAPH REFERENCE #6







1	29/11/23	PARKING REVIEW	JR	JR	JR	<div><b>NARROMINE SHIRE COUNCIL</b> T : 02 6889 9999 F: 02 6889 9944 E: <a href="mailto:info@nsw.gov.au">info@nsw.gov.au</a> A : 124 DANDALOO ST NARROMINE NSW 2821 W: <a href="http://www.narromine.nsw.gov.au">www.narromine.nsw.gov.au</a></div> <div>DO NOT SCALE Conditions of use. This document may only be used by Narromine Shire Councils client (and any other person who NSC has agreed can use this document) for the purposes of which it was prepared and must not be used by any other person or for any other purpose</div>	CLIENT: NARROMINE SHIRE COUNCIL PROJECT: NYMAGEE STREET TITLE: TURNING PATHS
REV.	DATE	DESCRIPTION	DRAWN	CHECK	APPROVED		SIZE: A3      PAGE # 1      DRAWING # NSC-JR-LTC001 Scale: AS SHOWN      REVISION #1
DATE: 29/11/2023							





Figure 3.1: Passenger vehicle (5.2 m)

id		description		CONDITION		X	Y
1	1/4	HOUR	PARKING – 900am – 500pm	MON – FRI ( R )	POOR	616767.70	6433180.00
2	1/4	HOUR	PARKING – 900am – 500pm	MON – FRI (L)	POOR	616705.50	6433190.00
3	60	d	ANGLE PARKING REAR TO KERB VEHICLES	UNDER 6m ONLY (L), NO PARKING ( R )	POOR	616704.30	6433189.30
4	60	d	ANGLE PARKING REAR TO KERB VEHICLES	UNDER 6m ONLY ( R), NO PARKING (L)	POOR	616689.40	6433192.70
5	45	d	ANGLE PARKING REAR TO KERB VEHICLES	UNDER 6m ONLY (L), NO PARKING ( R )	POOR	616557.80	6433216.00
6	45	d	ANGLE PARKING REAR TO KERB VEHICLES	UNDER 6m ONLY ( R), NO PARKING (L), ALCOHOL FREE ZONE	POOR	616546.90	6433236.10

1	29/11/23	PARKING REVIEW	JR	JR	JR	<div><div><b><u>NARROMINE SHIRE COUNCIL</u></b></div><div>T: 02 6889 9999 F: 02 6889 9944 E: admin@narromine.nsw.gov.au A: 124 DANDALOO ST NARROMINE NSW 2821 W: www.narromine.nsw.gov.au</div><div>DO NOT SCALE Conditions of use. This document may only be used by Narromine Shire Councils client (and any other person who NSC has agreed can use this document) for the purposes of which it was prepared and must not be used by any other person or for any other purpose</div></div>	DATE: 29/11/2023	CLIENT: NARROMINE SHIRE COUNCIL PROJECT: NYMAGEE STREET TITLE: EXISTING SIGNAGE LAYOUT <div>SIZE: A3    PAGE # 2    DRAWING # NSC-JR-LTC002</div> <div>Scale: AS SHOWN    REVISION #1</div>
REV.	DATE	DESCRIPTION	DRAWN	CHECK	APPROVED			



5

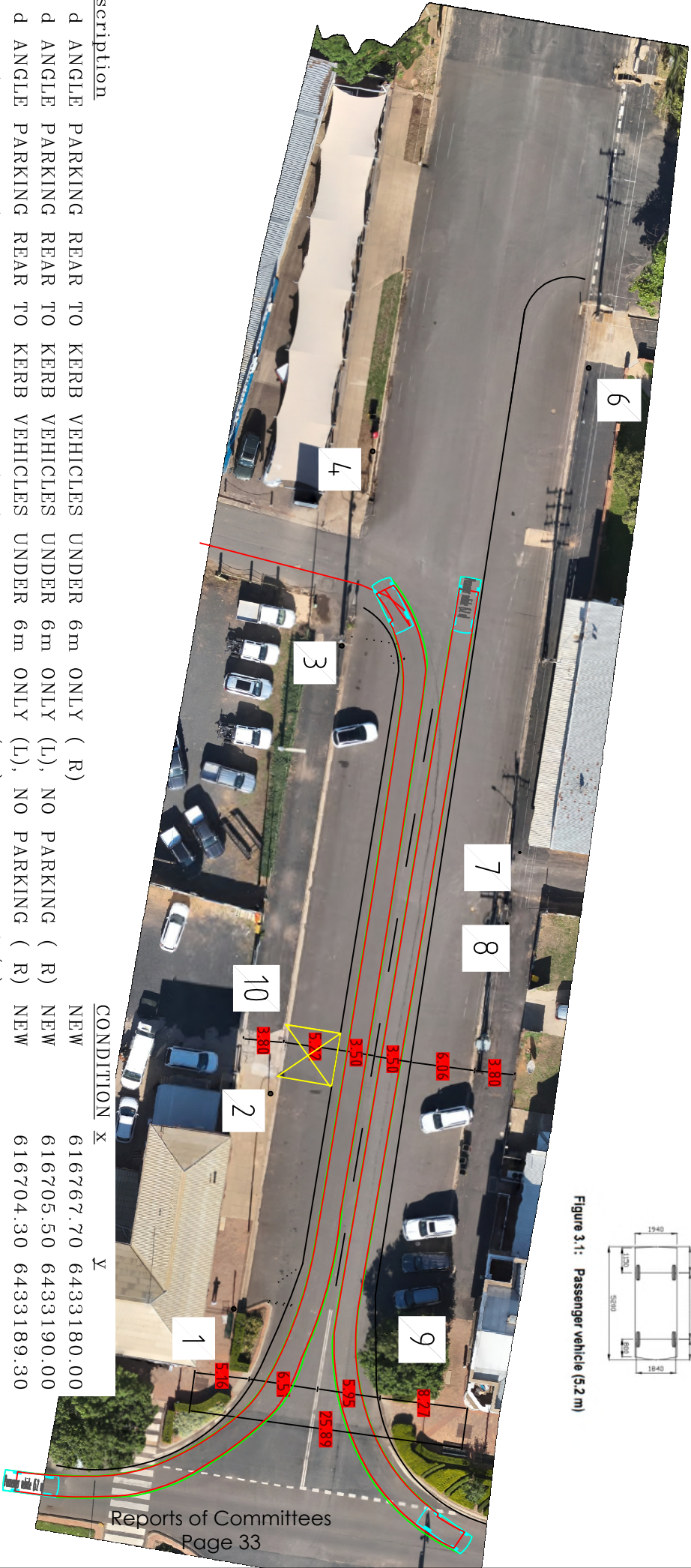


Figure 3.1: Passenger vehicle (5.2 m)

id description

1	45 d	ANGLE PARKING	REAR TO KERB	VEHICLES UNDER 6m ONLY ( R )	NEW	616767.70	6433180.00
2	45 d	ANGLE PARKING	REAR TO KERB	VEHICLES UNDER 6m ONLY (L), NO PARKING ( R )	NEW	616705.50	6433190.00
3	45 d	ANGLE PARKING	REAR TO KERB	VEHICLES UNDER 6m ONLY (L), NO PARKING ( R )	NEW	616704.30	6433189.30
4	45 d	ANGLE PARKING	REAR TO KERB	VEHICLES UNDER 6m ONLY ( R ), NO PARKING (L) NEW	NEW	616689.40	6433192.70
5	45 d	ANGLE PARKING	REAR TO KERB	VEHICLES UNDER 6m ONLY (L), NO PARKING ( R )	NEW	616557.80	6433216.00
6	45 d	ANGLE PARKING	REAR TO KERB	VEHICLES UNDER 6m ONLY ( R )	NEW	616546.90	6433236.10
7	45 d	ANGLE PARKING	REAR TO KERB	VEHICLES UNDER 6m ONLY (L), NO PARKING ( R )	NEW	616651.00	6433218.10
8	45 d	ANGLE PARKING	REAR TO KERB	VEHICLES UNDER 6m ONLY ( R ), NO PARKING (L) NEW	NEW	616681.30	6433214.00
9	45 d	ANGLE PARKING	REAR TO KERB	VEHICLES UNDER 6m ONLY (L)	NEW	616774.00	6433198.60
10	45 d	ANGLE PARKING	REAR TO KERB	VEHICLES UNDER 6m ONLY (L), NO PARKING ( R )	NEW	616741.50	6433184.00

CONDITION X Y

1	29/11/23	PARKING REVIEW	JR	JR	JR
---	----------	----------------	----	----	----

NARROMINE SHIRE COUNCIL

CLIENT: NARROMINE SHIRE COUNCIL

PROJECT: NYMAGEE STREET

TITLE: SIGNAGE LAYOUT

SIZE: A3 PAGE #3

DRAWING # NSC-JR-LTC003

Scale: AS SHOWN

REVISION #1

DO NOT SCALE  
This document may only be used by Narromine Shire Councils client. Any other person who NSC has agreed can use this document for the purposes of which it was prepared must not be used by any other person or for any other purpose.

DATE: 29/11/2023

REV.	DATE	DESCRIPTION	DRAWN	CHECK	APPROVED



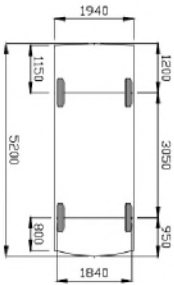


Figure 3.1: Passenger vehicle (5.2 m)



1	29/11/23	PARKING REVIEW	JR	JR	JR	<div><div><div>NARROMINE SHIRE COUNCIL</div><div>T: 02 6889 9999 F: 02 6889 9944 E: admin@narromine.nsw.gov.au A: 124 DANDALOO ST NARROMINE NSW 2821 W: www.narromine.nsw.gov.au</div></div><div><div>DO NOT SCALE</div><div>Conditions of Use: This document may only be used by Narromine Shire Councils client (and any other person who NSC has agreed can use this document) for the purposes of which it was prepared and must not be used by any other person or for any other purpose</div></div></div> <div><div>DATE: 29/11/2023</div><div>CLIENT: NARROMINE SHIRE COUNCIL PROJECT: NYMAGEE STREET TITLE: 90° PARKING LAYOUT</div><div>SIZE: A3    PAGE # 4    DRAWING # NSC-JR-LTC004 Scale: AS SHOWN    REVISION #1</div></div>
REV.	DATE	DESCRIPTION	DRAWN	CHECK	APPROVED	







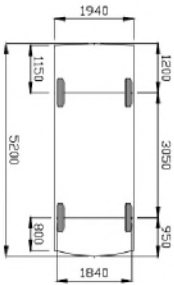
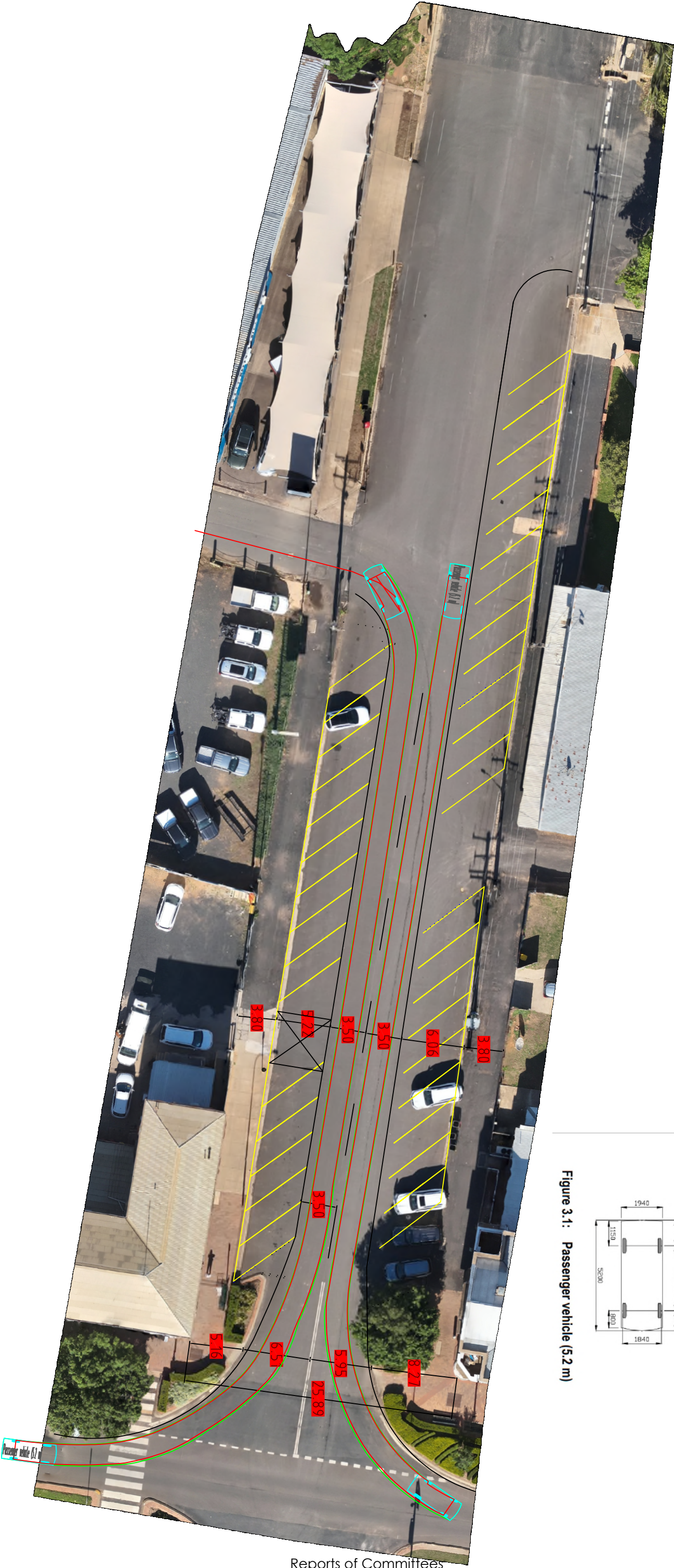


Figure 3.1: Passenger vehicle (5.2 m)



1	29/11/23	PARKING REVIEW	JR	JR	JR	<div><div><div>NARROMINE SHIRE COUNCIL</div><div>T: 02 6889 9999 F: 02 6889 9944 E: admin@narromine.nsw.gov.au A: 124 DANDALOO ST NARROMINE NSW 2821 W: www.narromine.nsw.gov.au</div></div><div><div>DO NOT SCALE</div><div>Conditions of Use: This document may only be used by Narromine Shire Councils client (and any other person who NSC has agreed can use this document) for the purposes of which it was prepared and must not be used by any other person or for any other purpose</div></div></div> <div><div>CLIENT: NARROMINE SHIRE COUNCIL</div><div>PROJECT: NYMAGEE STREET</div><div>TITLE: 45° PARKING LAYOUT</div></div> <div><div>SIZE: A3    PAGE # 6</div><div>Scale: AS SHOWN</div></div> <div><div>DRAWING # NSC-JR-LTC006</div><div>REVISION # 1</div></div>
REV.	DATE	DESCRIPTION	DRAWN	CHECK	APPROVED	

DATE: 29/11/2023



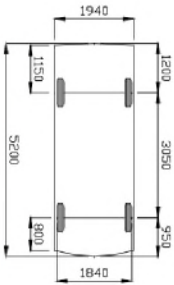
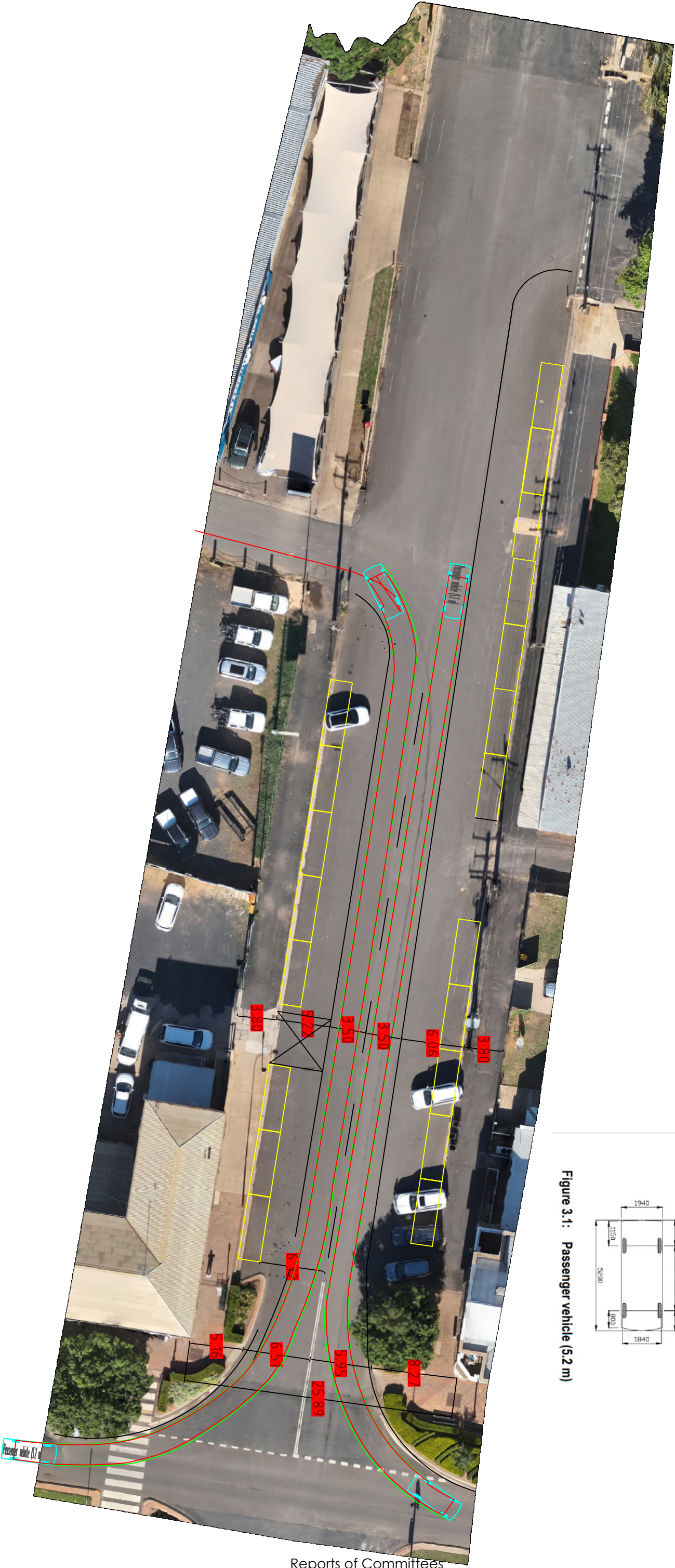


Figure 3.1: Passenger vehicle (5.2 m)



1	29/11/23	PARKING REVIEW	JR	JR	JR	<div><div><b><u>NARROMINE SHIRE COUNCIL</u></b></div><div>T: 02 6889 9999 F: 02 6889 9944 E: admin@narromine.nsw.gov.au A: 124 DANDALOO ST NARROMINE NSW 2821 W: www.narromine.nsw.gov.au</div><div>DO NOT SCALE Conditions of use: This document may only be used by Narromine Shire Councils client (and any other person who NSC has agreed can use this document) for the purposes of which it was prepared and must not be used by any other person or for any other purpose</div></div>	DATE: 29/11/2023	CLIENT: NARROMINE SHIRE COUNCIL PROJECT: NYMAGEE STREET TITLE: PARALLEL PARKING LAYOUT	SIZE: A3    PAGE # 7    DRAWING # NSC-JR-LTC007 Scale: AS SHOWN    REVISION # 1
REV.	DATE	DESCRIPTION	DRAWN	CHECK	APPROVED				



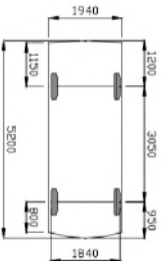
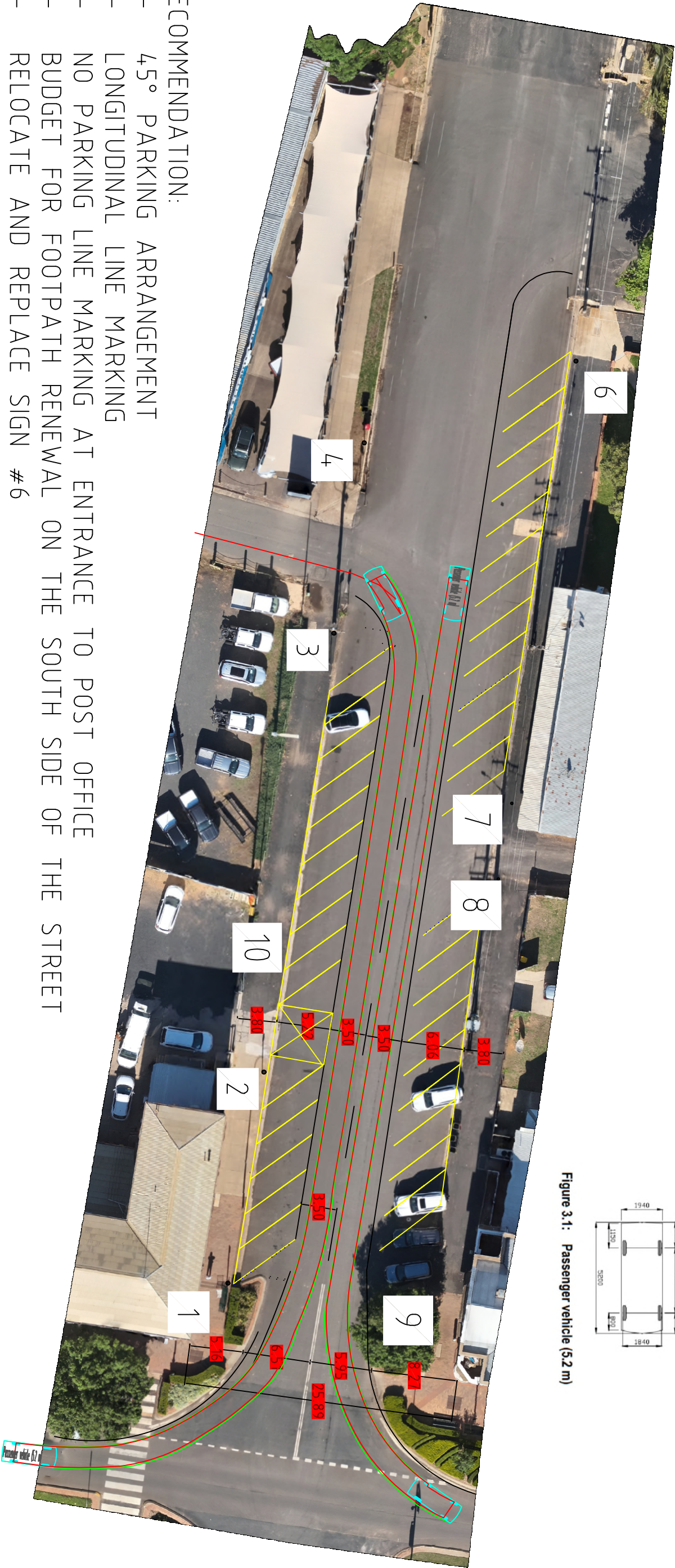


Figure 3.1: Passenger vehicle (5.2 m)



RECOMMENDATION:

- 4.5° PARKING ARRANGEMENT
- LONGITUDINAL LINE MARKING
- NO PARKING LINE MARKING AT ENTRANCE TO POST OFFICE
- BUDGET FOR FOOTPATH RENEWAL ON THE SOUTH SIDE OF THE STREET
- RELOCATE AND REPLACE SIGN #6
- INSTALL NEW SIGN #10,7,8,9,
- REPLACE ALL OTHER SIGNAGE

1	29/11/23	PARKING REVIEW	JR	JR	JR	<div><div><b>NARROMINE SHIRE COUNCIL</b></div><div>T: 02 6889 9999 F: 02 6889 9944 E: admin@narromine.nsw.gov.au A: 124 DANDALOO ST NARROMINE NSW 2821 W: www.narromine.nsw.gov.au</div><div>DO NOT SCALE Conditions of use: This document may only be used by Narromine Shire Councils client (and any other person who NSC has agreed can use this document) for the purposes of which it was prepared and must not be used by any other person or for any other purpose</div></div>	CLIENT: NARROMINE SHIRE COUNCIL PROJECT: NYMAGEE STREET TITLE: RECOMMENDATION	SIZE: A3    PAGE #8    DRAWING # NSC-JR-LTC007 Scale: AS SHOWN    REVISION # 1
REV.	DATE	DESCRIPTION	DRAWN	CHECK	APPROVED	DATE: 29/11/2023		



---

**NARROMINE SHIRE COUNCIL**  
**LOCAL TRAFFIC COMMITTEE MEETING BUSINESS PAPER – 4 DECEMBER 2023**

---

#### **4. GIVEWAY SIGNAGE INSTALLATION – TRANGIE**

<b>Author</b>	Manager Engineering Services
<b>Responsible Officer</b>	Manager Engineering Services

---

##### **Executive Summary**

*The purpose of this report is to discuss with the Local Traffic Committee request for the installation of give way signage in Trangie.*

---

##### **Report**

Request for the installation of R1-2 (give way signage) at the location of:

- Trangie Showground Road & Croudace Street
- Trangie Cemetery Road & Mungery Street

##### **Standards**

AS1742.2: 2009 – Traffic Control Devices for General Use

##### **Financial Impacts**

The installation is to be part of the Urban Maintenance expenditure budget.

##### **Social Impacts**

There is expected to be minimal impact.

##### **Legal Impacts**

Vehicles to obey the signed traffic control.

#### **RECOMMENDATION**

That:

That the traffic committee consider and make recommendations.

##### **Attachments:**

1. Line Marking and Signage Layout

Jordan Richardson  
**Manager of Engineering Services**





**Map Scale: 1:1513 at A4**

**Projection:** GDA2020 / MGA zone 55


Date: 16/11/2023

**Drawn By:** Jack Powell



**Important Notice!**  
This map is not a precise survey document. Accurate locations can only be determined by a survey on the ground. This map is for informational purposes and for no other purpose. The statement is made about the accuracy or suitability of the information for any purpose (whether the purpose has been ascertained to Council or not). While every care is taken to ensure the accuracy of the information, neither the Council nor the author of this map accept any liability (including without limitation, liability in negligence) for all or any of the consequences, losses, damages (including indirect or consequential damages) and costs which you might incur or suffer or which may be claimed against you in connection with the use of this map. © Narbonne Shire Council, 2016.





**Important Notice!**  
**This map is not a precise survey document. Accurate locations can only be determined by a survey on the ground.**  
This information has been prepared for Council's internal purposes and for no other purpose. No statement is made about the accuracy or suitability of the information for use for any purpose (whether the purpose has been notified to Council or not). While every care is taken to ensure the accuracy of this data, neither the Narromine Shire Council nor the SS make any representations or warranties about the accuracy, reliability, or completeness of the information. Council and the SS accept no liability for all expenses, losses, damages (including indirect or consequential damage) and costs which you might incur as a result of the data being inaccurate or incomplete in any way and for any reason.  
© The State of New South Wales (Spatial Services), © Narromine Shire Council.



Projection: GDA2020 / MGA zone 55

Date: 16/11/2023

Drawn By: Jack Powell

Proposal for a give way sign on Bimble box lane

Map Scale: 1:757 at A4



Narromine Shire Council  
PO Box 115  
20 Downside Street  
Narromine NSW 2821  
Telephone 02 6889 9999  
Fax 02 6889 9998  
Email: [info@narromine.nsw.gov.au](mailto:info@narromine.nsw.gov.au)

---

**NARROMINE SHIRE COUNCIL**  
**LOCAL TRAFFIC COMMITTEE MEETING BUSINESS PAPER – 4 DECEMBER 2023**

---

**5. CARAVAN PARKING – O'NEIL SQUARE**

<b>Author</b>	Manager Engineering Services
<b>Responsible Officer</b>	Manager Engineering Services

---

**Executive Summary**

*The purpose of this report is to discuss with the Local Traffic Committee information regarding recommendation of caravan parking signage.*

---

**Report**

Request for the installation of g7-278N(L) along Burroway Street as per spacing requirements of Australian Standards for parking within O'Neil Square.

**Standards**

AS1742.2 – Traffic Control Devices for General Use  
AS1742.6 – Service and Tourist Signs for Motorists

**Financial Impacts**

The installation is to be part of the Urban Maintenance expenditure budget.

**Social Impacts**

There is expected to be minimal impact.

**Legal Impacts**

Vehicles to obey the signed guidance.

**RECOMMENDATION**

**Recommendation:**

That:

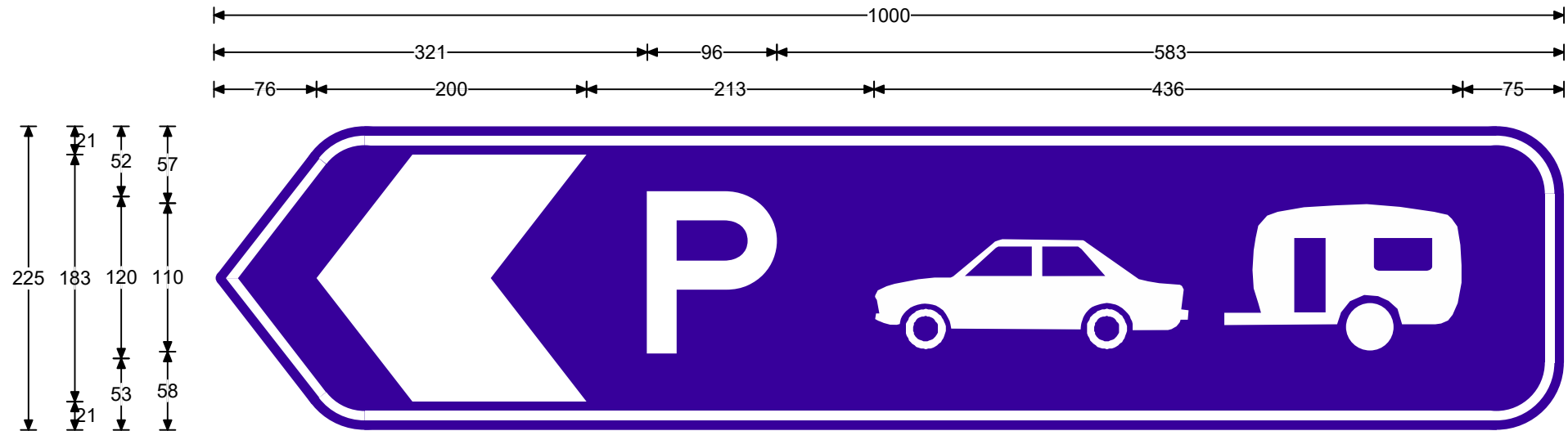
That the traffic committee consider and make recommendations.

**Attachments:**

1. Caravan Parking (Left Chevron) sign design plan

Jordan Richardson  
**Manager of Engineering Services**



**Legend**

P

**Font Type**

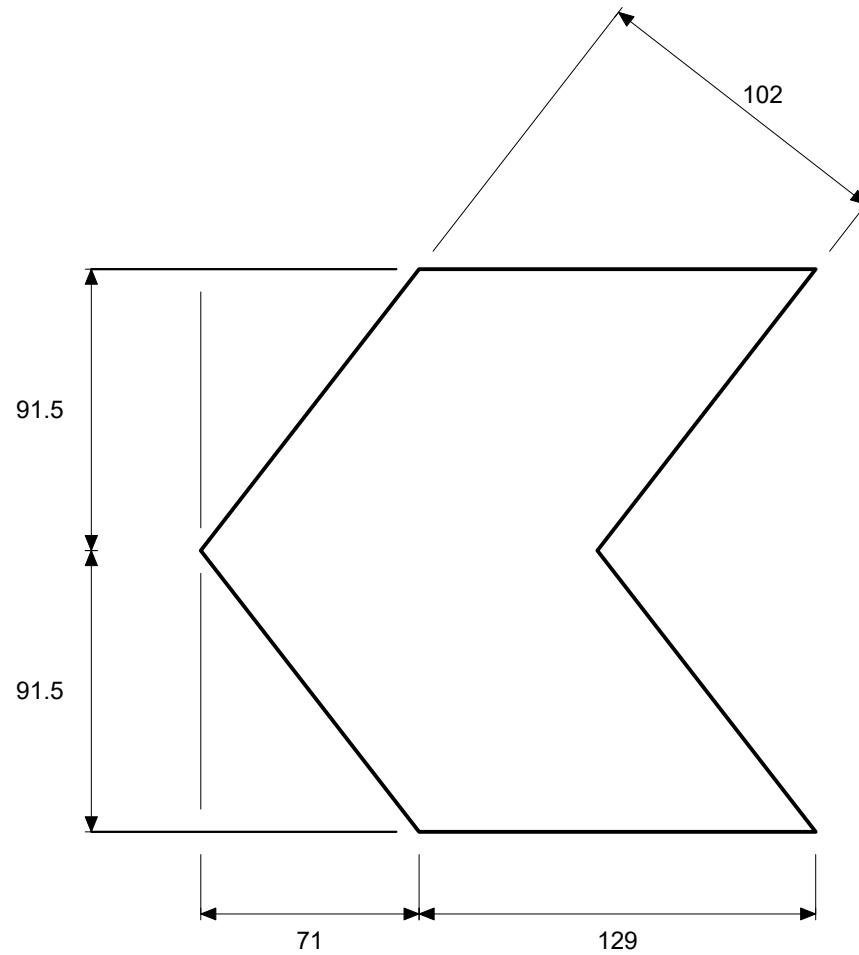
FHWA Series E2000EX

**Font Size**

120

Specifications:  
 Aluminium Sign  
 Cl.400 White refl lgd(AS1906.1)  
 Cl.400 Blue refl grd(AS1906.1)

Size:	225 x 1000	Date:	21/4/22
Area:	0.23 sq.m	Scale:	1:4.6
Border:	7 x 7	Drawn:	daviesm
Cnr Rad:	50	Checked:	
Patch CR:	NA	File:	g7-278n_l
		Path:	H:\Signs\TTT\DRAWINGS\GUIDE\TrasiCAD
Prepared using TraSiCAD Product of QMR			



### Details of Sign Face Symbols

Size:	225 x 1000	Date:	21/4/22
Area:	0.23 sq.m		
Border:	7 x 7	Drawn:	daviesm
Cnr Rad:	50	Checked:	
		File:	g7-278n_I
		Path:	H:\Signs\TTTT\DRAWINGS\SIGUIDE\TrasiCAD
Prepared using TraSiCAD Product of QMR			

[Back to Report](#)

---

**MINUTES OF THE NARROMINE AUSTRALIA DAY COMMITTEE MEETING HELD IN  
NARROMINE SHIRE COUNCIL CHAMBERS ON WEDNESDAY 17 JANUARY 2024**

---

**PRESENT:** Cr Les Lambert (Chair), David Taylor, Ros Reid, Bob Davis, Vikki Drew, Viv Halbisch and Alison Attwater (Minute Secretary)

**1. WELCOME**

The Chair welcomed those present and declared the meeting open at 4.15 pm.

**2. APOLOGIES**

Nil

**3. DECLARATION/CONFLICT OF INTEREST**

Nil

**4. CONFIRMATION OF MINUTES OF PREVIOUS MEETING**

**RECOMMENDED** Ros Reid/ Viv Halbisch that the Minutes of the previous meeting of the Narromine Australia Day Committee held on 16 January 2023 be adopted as a full and accurate record of proceedings of that meeting.

**5. BUSINESS ARISING FROM THE MINUTES**

Nil

**6. GENERAL BUSINESS**

- Council to provide all consumable food except jam and honey, which the Generocity Church will provide.
- All BBQs, cooking utensils, tables, and urns to cook and serve food will be provided by Generocity Church and the Narromine Lions Club.
- Wet weather venue is the Narromine Sports and Fitness Centre
- 7.00 am arrival for the committee breakfast to start at 8.00 am followed by formalities.
- Watermelon eating competition to be facilitated by Cr Casey Forrester. Age groups are under 6, 7-12, 13-16 and 17 plus.
- 100 Club tickets to be \$5.00 per ticket. Ros Reid to facilitate the 100 Club and prizes are \$150 for first prize, \$80 for second prize, and \$20 for third prize.

**7. NEXT MEETING**

The next meeting of the Narromine Australia Day Committee will be held on Wednesday, 21 February 2024 in Council's Chambers commencing at 4.00 pm.

The Minutes (pages 2) were confirmed at a meeting held on the \_\_\_\_\_ day of \_\_\_\_\_ 2024 and are a full and accurate record of the meeting held on the 17 January 2024.

[Back to Report](#)